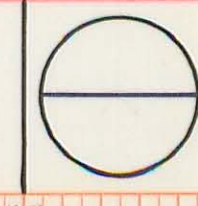


DRAINAGE AREA: 6.4 sq. miles				
PROPOSED STRUCTURE				
TYPE: Horizontal Elliptical Pipe				
PAVEMENT: 20'-0"				
ROADWAY: 30'-0"				
SKEW: None				
SIZE: 98"X63" n=0.013				
LOGAN Co. HIGHWAY Dept.				
CHESTER R. KURTZ Co. Engineer				
PLAN & PROFILE				
BRIDGE 101-1.65				
McARTHUR TOWNSHIP				
DESIGNED	DRAWN	CHECKED	REVIEWED	REVISED

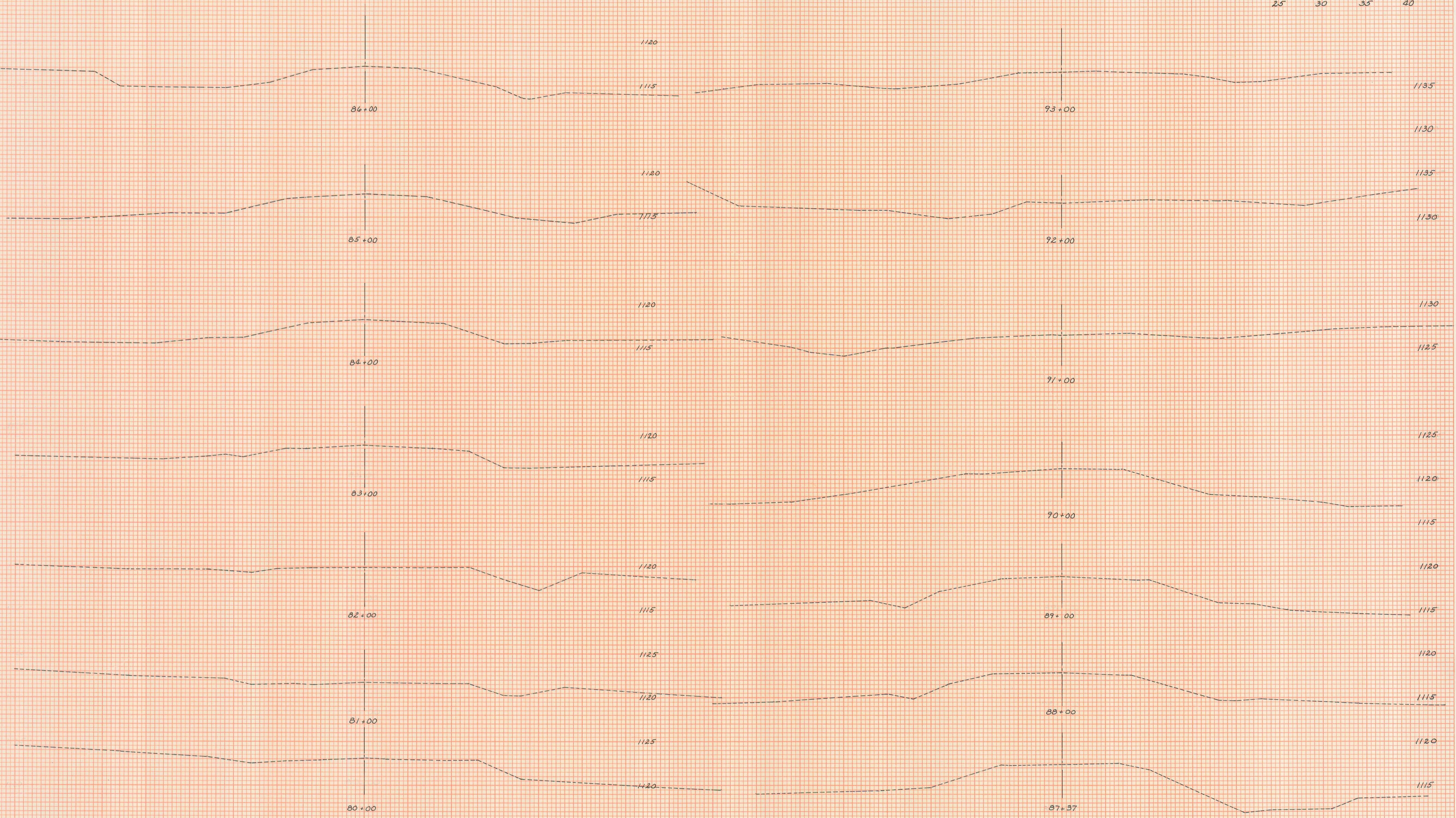
Existing Elevations	1123.03	1122.75	1122.35	1122.04	1121.70	1121.34	1120.87	1120.41	1119.98	1119.63	1119.35	1119.06	1118.80	1118.66	1118.50	1118.33	1118.19	1117.99	1117.76	1117.65	1117.61	1117.54	1117.38	1117.23	1117.20	1116.96	1117.17	1117.43	1117.46	1117.58	1117.56	1117.50	1117.78	1117.93	1118.00	1118.18	1118.46	1118.86	1119.34	1119.80	1120.37	1121.18	1122.39	1123.93	1124.78	1126.47	1127.70	1128.73	1130.13	1131.65	1132.93	1134.04	1135.24	1136.59	1137.82	1138.73	1139.34	1139.83	1140.06	1140.10	1139.92	1139.82
	80				81				82				83				84				85				86				87				88				89				90				91				92				93				94				95	

40 35 30 25 20 15 10 5 0 5 10 15 20 25 30 35 35 30 25 20 15 10 5 0 5 10 15 20

BRG. NO. 101-1.65
McARTHUR TOWNSHIP
LOGAN COUNTY, OHIO
1971



25 30 35 40

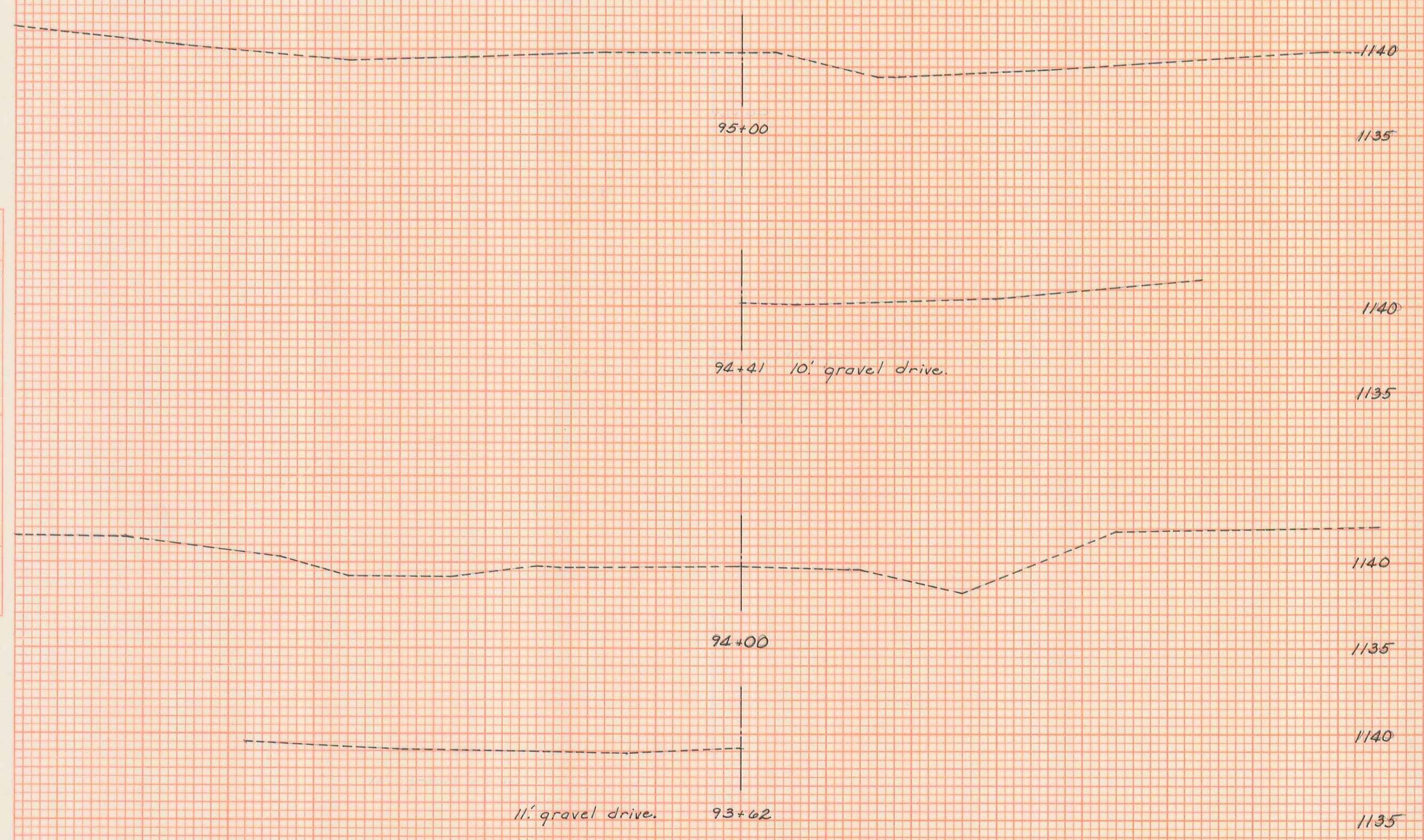
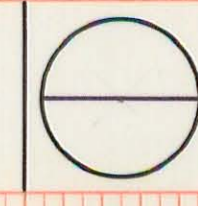


40 35 30 25 20 15 10 5 0 5 10 15 20 25 30 35 35 30 25 20 15 10 5 0 5 10 15 20 25 30 35 40

Sta. 80+00 to 93+00

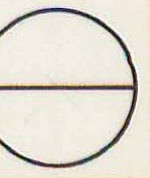
40 35 30 25 20 15 10 5 0 5 10 15 20 25 30 35

BRG. NO. 101-1.65
McARTHUR TOWNSHIP
LOGAN COUNTY, OHIO
1971



40 35 30 25 20 15 10 5 0 5 10 15 20 25 30 35

Stns. 93+00 to 95+00



70 65 60 55 50 45 40 35 30 25 20 15 10 5 H

1130

1125

1120

1115

1110

1105

12+00

1125

1120

1115

1110

1105

11+00

1130

1125

1120

1115

1110

1105

10+00

70 65 60 55 50 45 40 35 30 25 20 15 10 5 H

70 65 60 55 50 45 40 35 30 25 20 15 10 5 H

1125

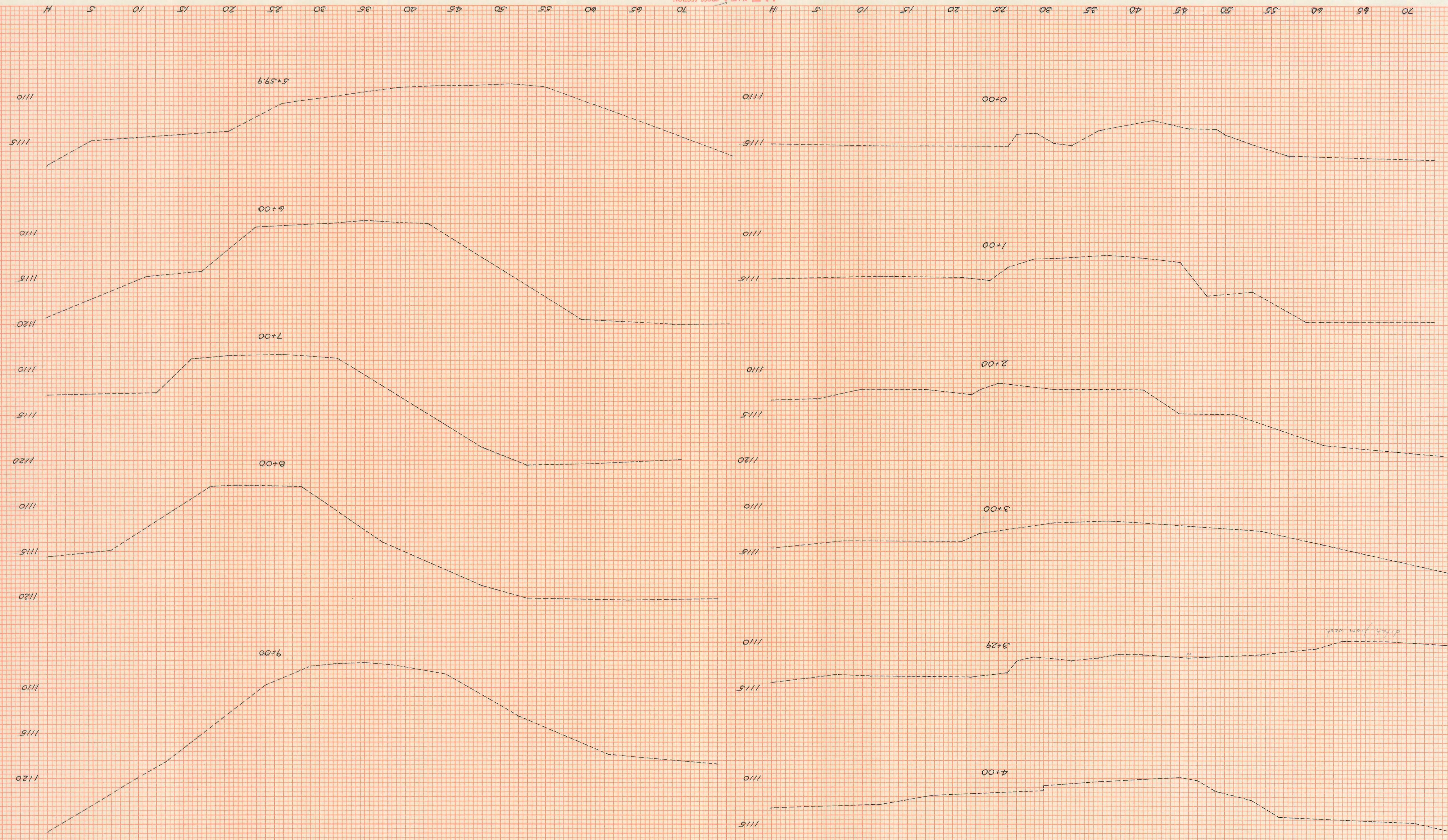
1120

1115

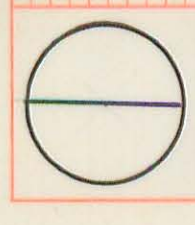
1110

1105

13+00



BRG. NO. 101-1.65
 McARTHUR TOWNSHIP
 LOGAN COUNTY, OHIO
 1971



NO. 1
 AREAS CHECKED

